DIGITAL MAPS OF MYANMAR

Data vintage: 2019

3D CITY MODELS

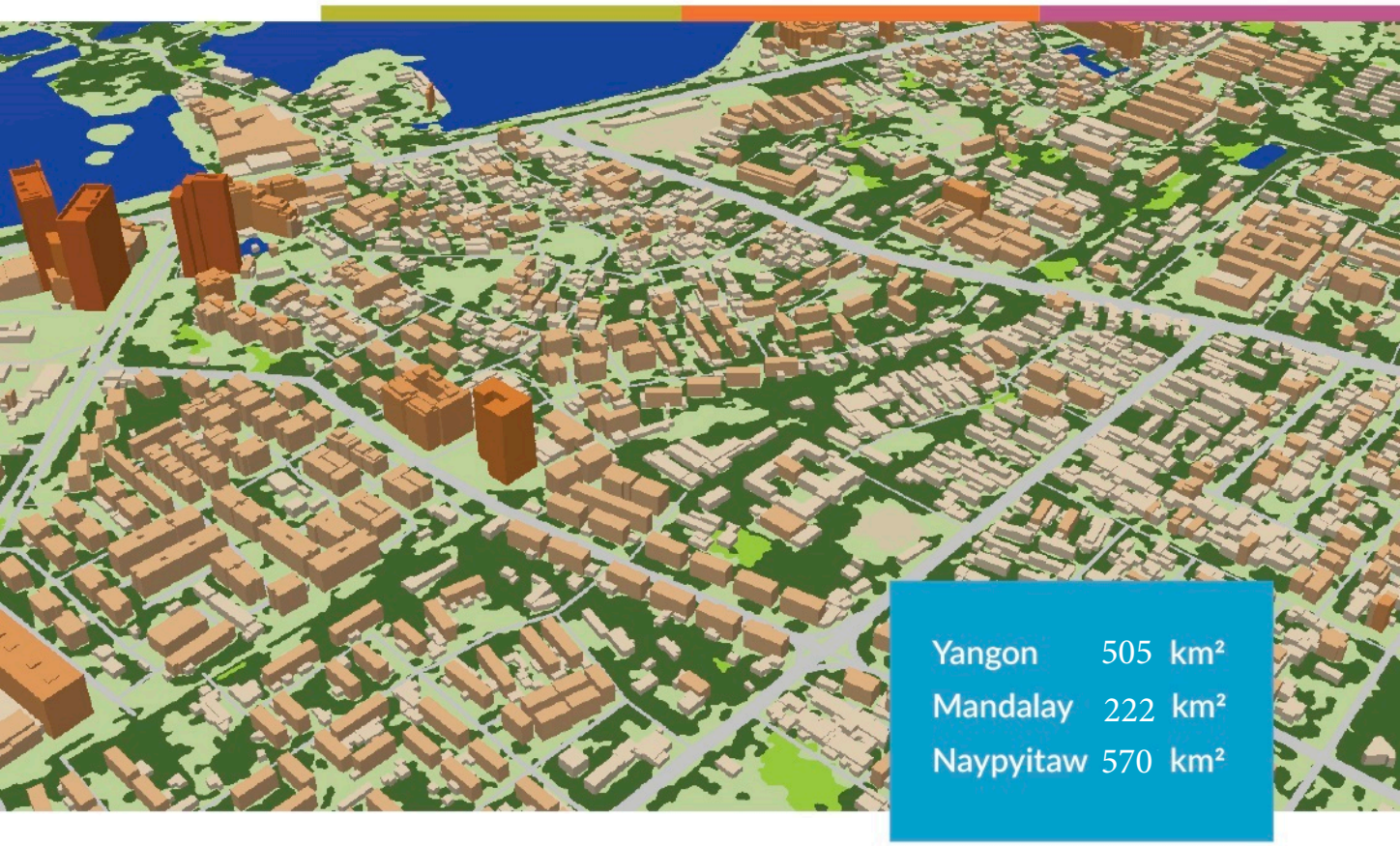

Yangon	505	km²
Mandalay	222	km²
Naypyitaw	570	km²

DELIVERED DATA SETS

DTM
DSM
Land Use/Clutter Model
Vector Model
Obstacles Heights Model
Text labels
Orthoimage

PARAMETERS OF ACCURACY

Resolution: 2m
Altimetric accuracy (Z): 2-3m
Planimetric accuracy (XY): 3-5m
Building Heights accuracy (h): 2-3m

DIGITAL MAPS OF MYANMAR

Data vintage: 2019

2D URBAN MODELS

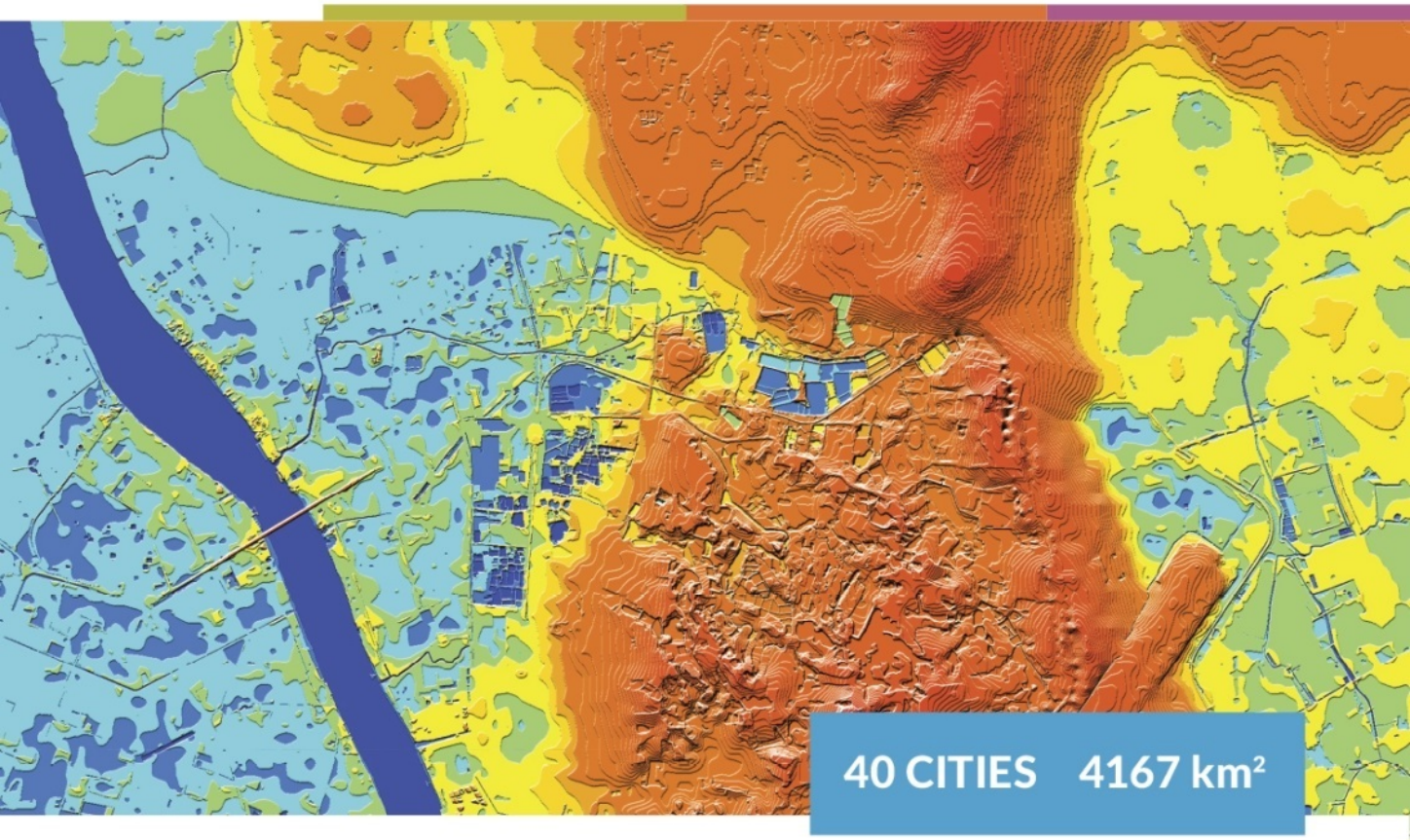

40 CITIES 4167 km²

DELIVERED DATA SETS

DTM
Clutter/Land Use
Vector
Text labels

PARAMETERS OF ACCURACY

Resolution: 5m
Altimetric accuracy (Z): 3-5m
Planimetric accuracy (XY): 5-7m

DIGITAL MAPS OF MYANMAR

Data vintage: 2019

2D REGIONAL MODEL

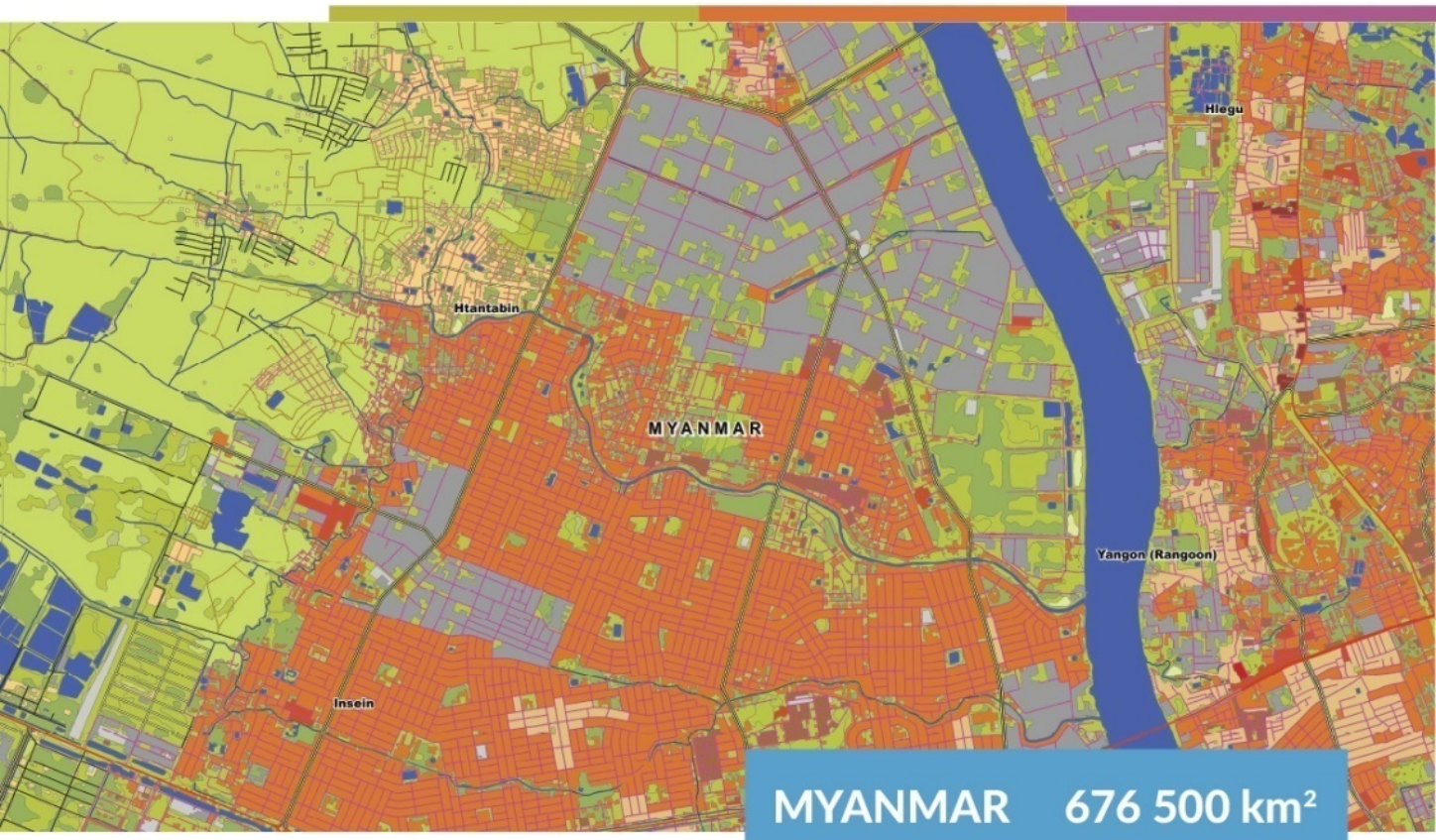

MYANMAR 676 500 km²

DELIVERED DATA SETS

DTM
Clutter/Land Use
Vector
Text labels

PARAMETERS OF ACCURACY

Resolution: 10 or 20m
Altimetric accuracy (Z): 10-12m
Planimetric accuracy (XY): 15-20m

DIGITAL MAPS OF MYANMAR

Data vintage: 2019

POPULATION DISTRIBUTION MODEL

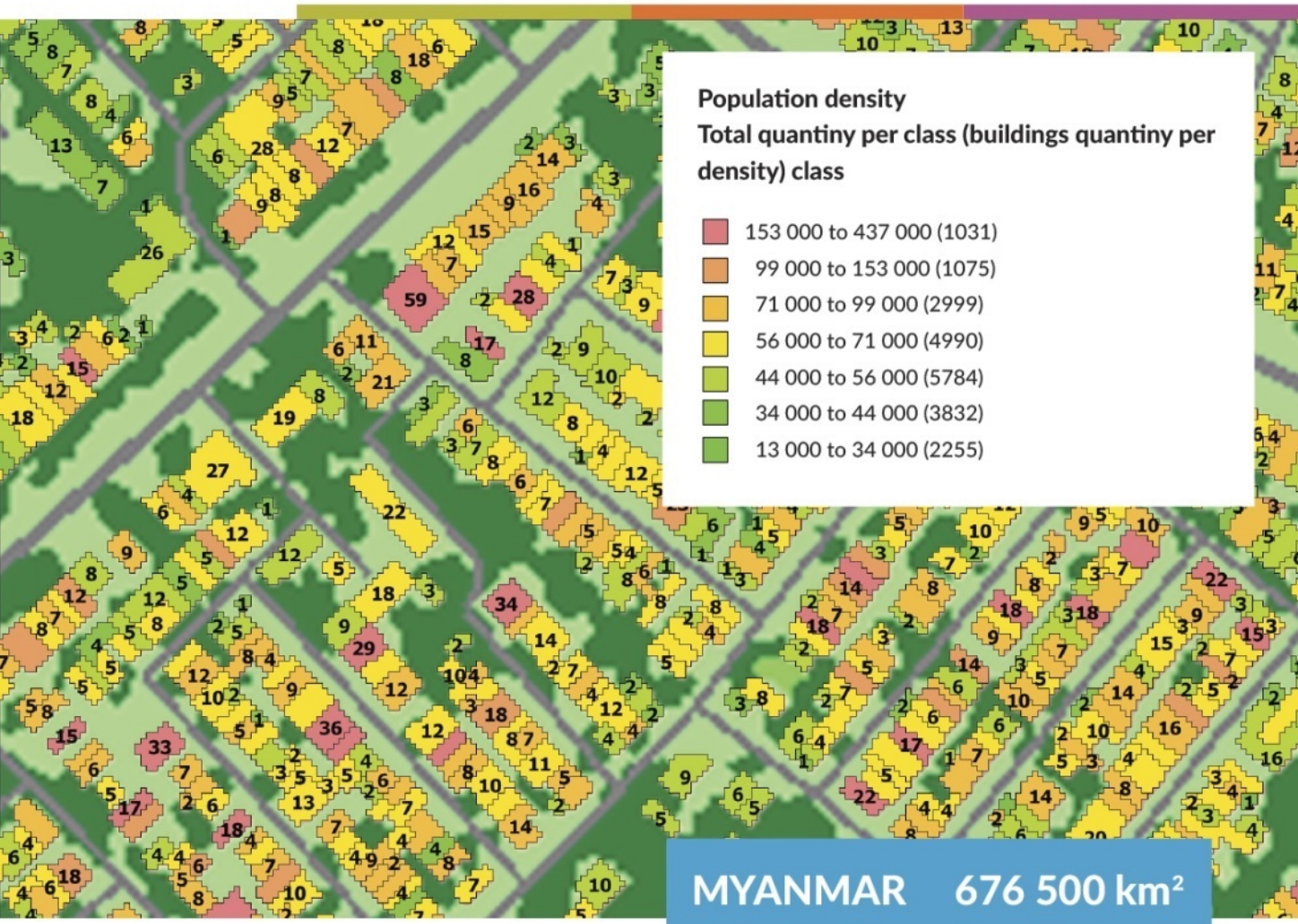

MYANMAR 676 500 km²

MODELS FEATURES

Resolution: 10 or 20m
Raster and vector formats
Based on Land Use Model and official Census data

THE SAMPLES OF ANY CITY OR REGION CAN BE PROVIDED IN ANY RF TOOL FORMAT FREE-OF-CHARGE

VISICOM®
www.visicomdata.com