

SOLAR ENERGY POTENTIAL ASSESSMENT



Efficient use of the sun's energy requires precise planning and implementation, and this process is greatly facilitated by 3D digital mapping technology

Here's why 3D digital maps are indispensable in the solar energy sector



GERMANY, BERLIN

DIGITAL MAPS FOR SOLAR ENERGY



LOD 2 3D Buildings with sloping roof elements along with 3D vegetation are key initial sources for evaluating solar resource availability and running solar energy simulations

High-accuracy 3D datasets provide high solar project value and increase its performance.

Therefore, data details, accuracy, and relevance are critical parameters for solar resource assessment and modeling

PRODUCTS OVERVIEW



DELIVERED DATA LAYERS

Digital Terrain Model
Digital Surface Model
3D Buildings LOD 2
3D Vegetation crowns
Orthorectified imagery

THE ASSIGNED ROOF PARAMETERS

Azimuth
Tilt angle
Area of flat parts
Roof height
Roof ID
AGL/AMSL

The roof parameters are calculated for each element separately, creating the background for producing solar rooftop maps (solar cadasters).

The high accuracy of the building elements' footprints is tailored explicitly to the estimation and calculation of the solar energy potential for each roof.



TYPES OF SATELLITE IMAGES



WorldView 1,2 - 0.5m resolution

WorldView 3 - 0.3m resolution

Pleiades - 0.5m resolution

PRODUCTION PROCESS

QUALITY CONTROL IS APPLIED AFTER EACH STAGE OF PRODUCTION

1

SATELLITE IMAGES PROCESSING

- Selection of appropriate images
- Radiometric and atmospheric correction
- Georeferencing and geometric correction
- Orthorectification
- Image fusion
- Mosaicking

2

DTM EXTRACTION

- Population Distribution Model
- Orthorectified imagery
- POIs

3

3D BUILDINGS MODELING

- Stereo satellite images are used
- Extraction of buildings outlines and heights from stereo pairs of satellite images
- Roof parameters calculation

4

3D VEGETATION MODELING

- Vegetation outlines recognition from satellite images
- Segmentation of vegetation polygons
- Vegetation heights defining by Convolutional Neural Network (CNN) model

5

DSM PRODUCTION

- Combining of DTM, 3D Buildings layer and 3D vegetation layer

6

CONVERSION DTM, DSM, ORTHOIMAGE IN GEOTIFF FORMAT

SOFTWARE

- Leica Photogrammetry Suite
- MicroStation
- ArcGIS
- FME Tool

ROOF PARAMETERS CALCULATION

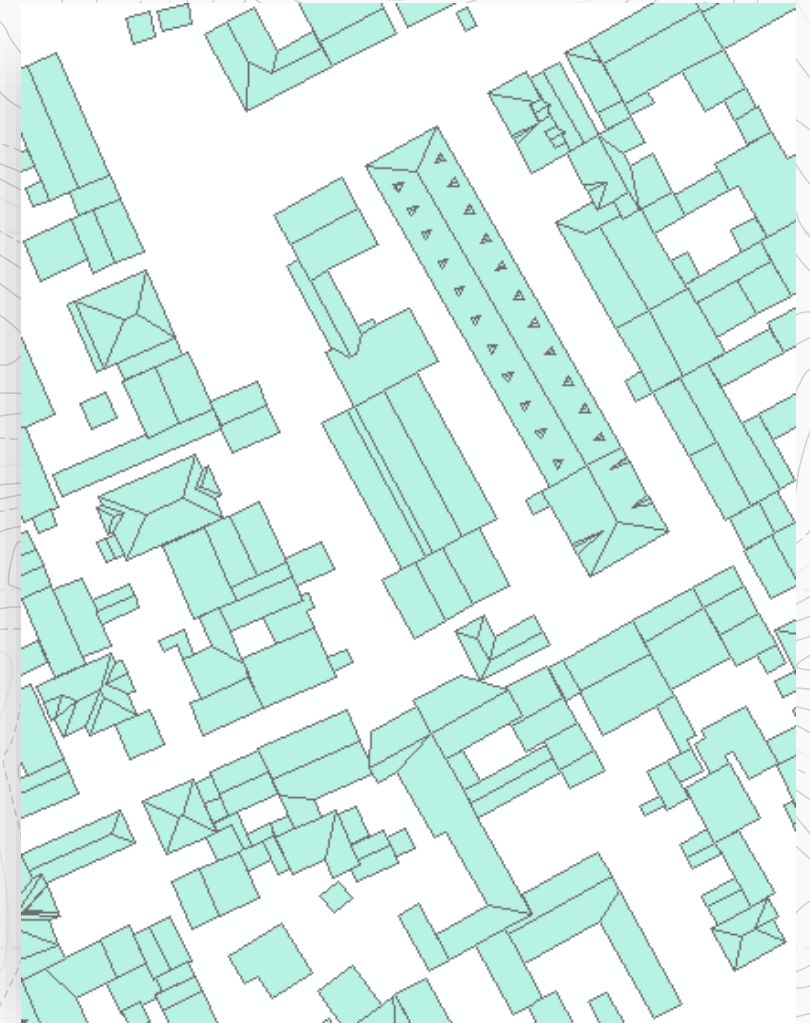
INPUT:

The captured data
(3D buildings, SHP MultiPatch)
obtained after the plotting serve as
initial data for the calculation

FME Tool

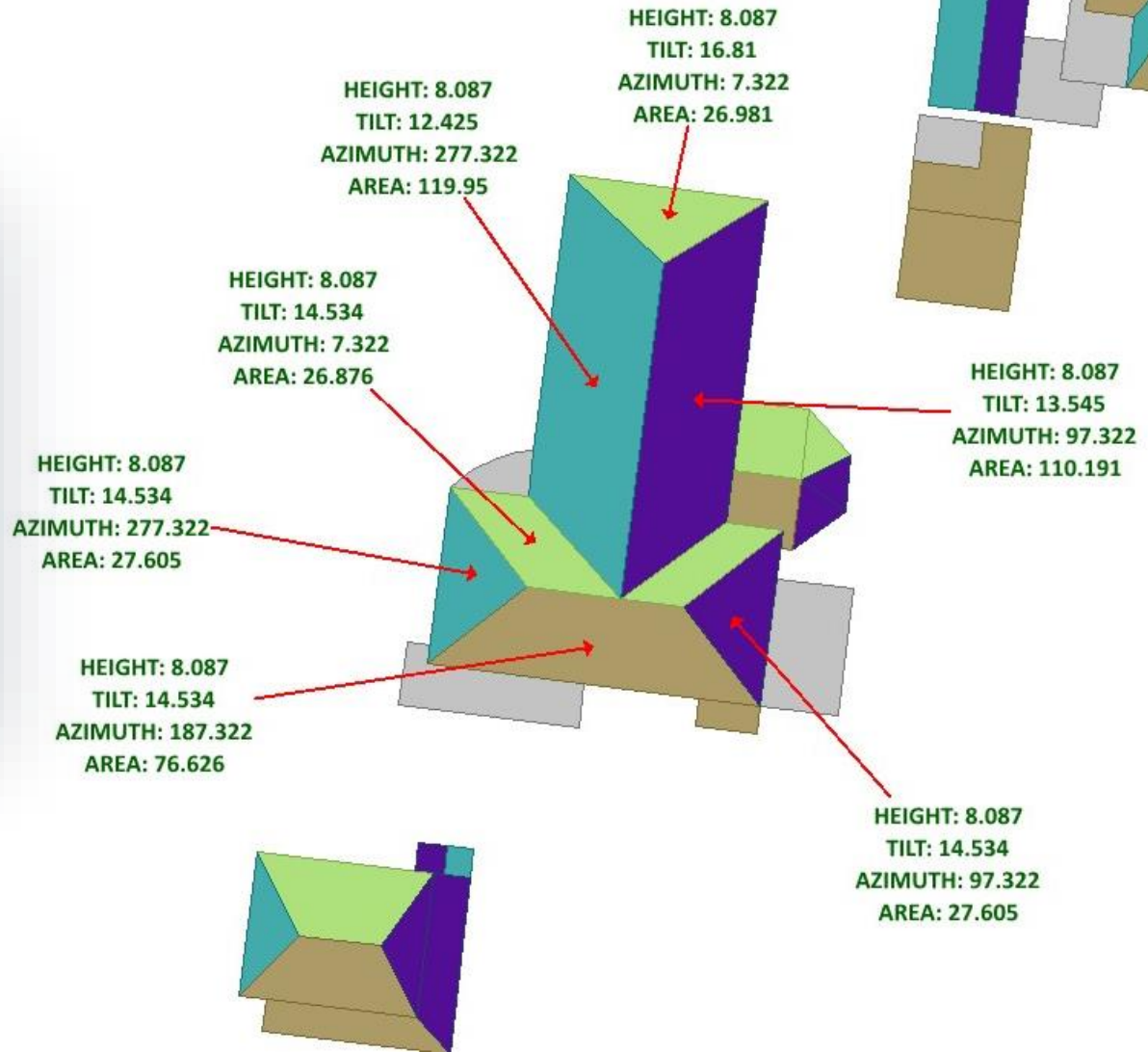
STAGES OF PROCESSING:

- The buildings are divided into the geometry components (roofs, walls, foundations)
- All the roofs are assigned with the attribute feature (ROOF=1)
- The following parameters are calculated:
 - AMSL (Above Mean Sea Level)
 - AGS (Above Ground Level)
- Area of a roof element
- Tilt/Elevation angle of a roof element relative to the ground
- Azimuth angle (horizontal angle between center line of a roof element and North)
- X,Y,Z coordinates of a central point of a roof element (centroid coordinates)



Output formats: 3D SHP / OGC GeoPackage

ROOF PARAMETERS

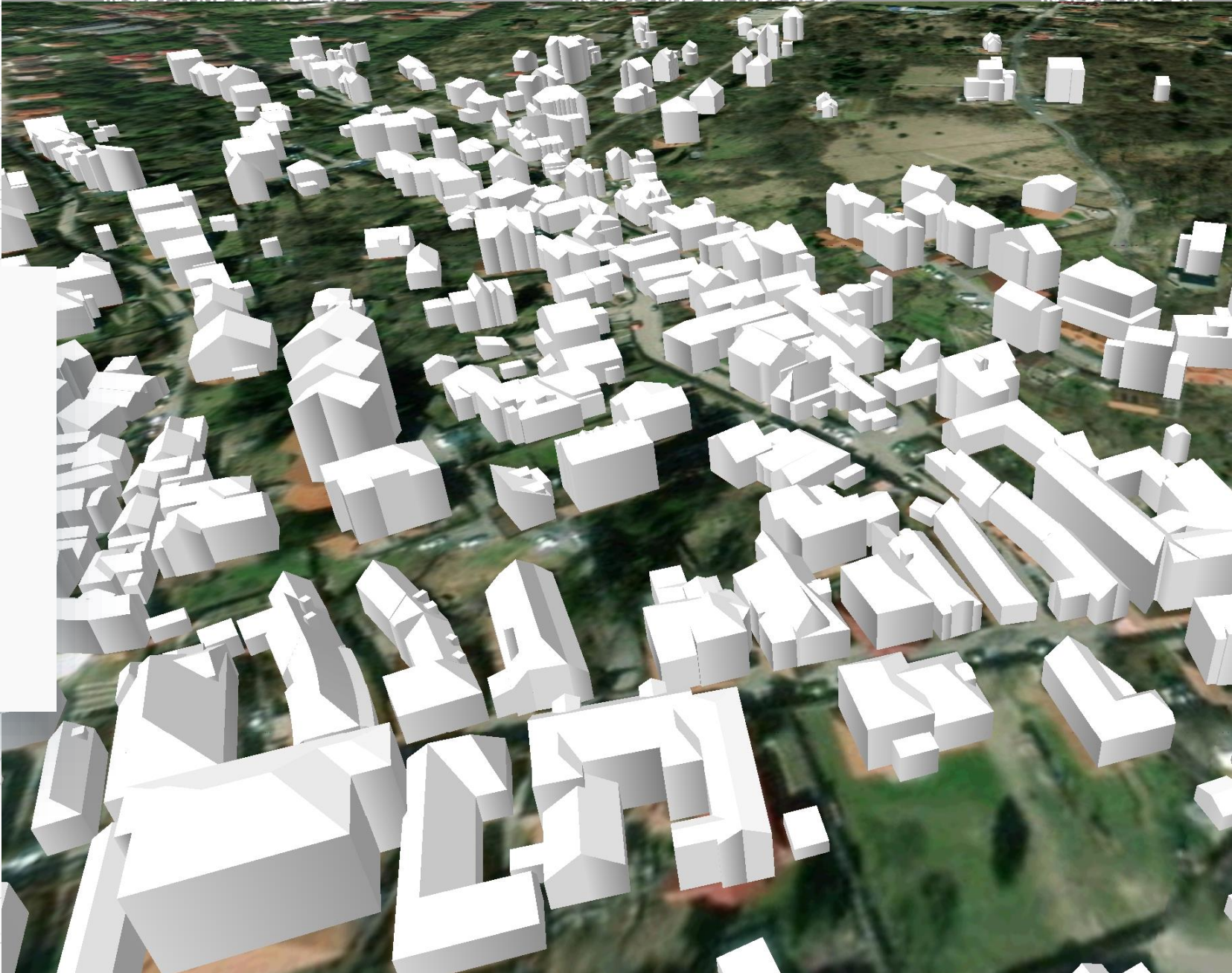


SOLAR CADASTER


3D VISICOM data is an ideal solution for obtaining economic indicators for photovoltaic installation projects and can be used for the solar cadaster creating



OUTPUT PREVIEW



OUTPUT PREVIEW



VISICOM[®]

DIGITAL MAPPING PRODUCTS

MARKETS WE SUPPORT

- SMART CITIES AND IOT
- SOLAR ENERGY
- TRANSPORTATION
- TELECOM
- ENVIRONMENTAL MANAGEMENT
- ARCHITECTURE

DETAILED MAPS ARE AN ESSENTIAL AND MANDATORY BACKGROUND FOR SPATIAL ANALYSIS

PRECISE AND UP-TO-DATE GEODATA ENSURE THE RELEVANT INFORMATION TO ESTIMATE ALL THE POSSIBLE OUTCOMES AND MAKE A BETTER DECISION

OUR PROFESSIONAL AND CUSTOM-ORIENTED TEAM WORKS FOR YOU TO FIT YOUR PROJECT GOALS AND BUDGET



High quality
and accuracy



Support of all
major formats



Two years
warranty



Highly competitive
and flexible prices



Worldwide
delivery